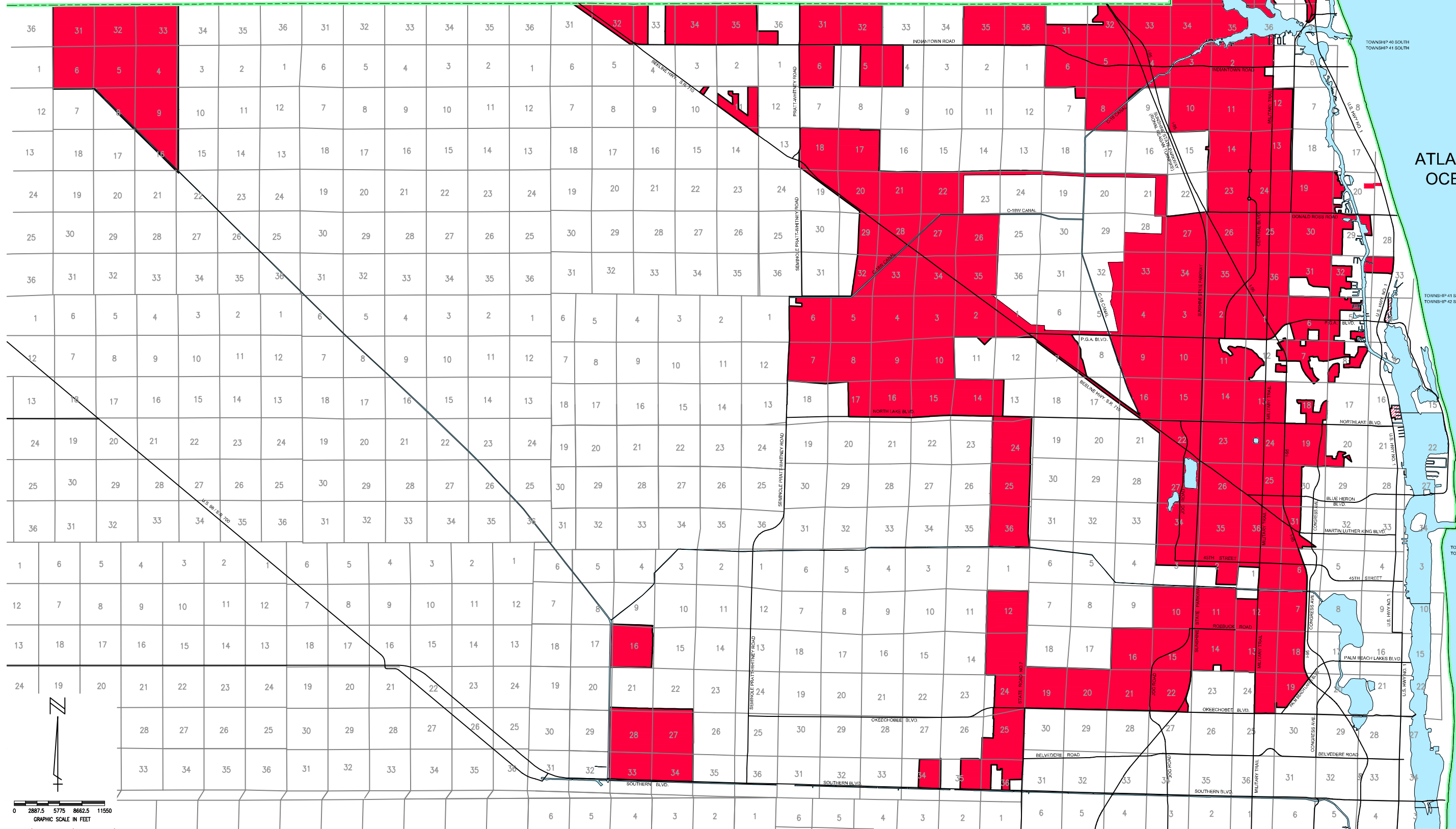
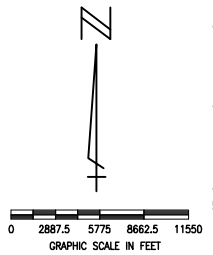


MARTIN COUNTY

ATLANTIC OCEAN




Date: Thu, 05 Nov 2020 5:37 pm
 User Name: jfitzgerald
 Path Name: C:\Users\jfitzgerald\Documents\Jornies Files\WORK DWG\WFD059000 NPBCID\WFD0590-MAP_EXHIBITS A & B_2020.dwg



INFORMATION SHOWN HEREON DOES NOT CONSTITUTE, NOR DOES IT REPRESENT, A SURVEY OF THE SUBJECT PREMISES.

FIELD: -
 DRAWN: SFRN STAFF
 DESIGNED: -
 APPROVED: C.A.R.
 SCALE: AS SHOWN



NORTHERN PALM BEACH COUNTY IMPROVEMENT DISTRICT
 JURISDICTIONAL BOUNDARY MAP
 NOVEMBER 2020
 PALM BEACH COUNTY, FLORIDA

SHEET 1 OF 1
 DATE: 11-18-20
 EXHIBIT A